



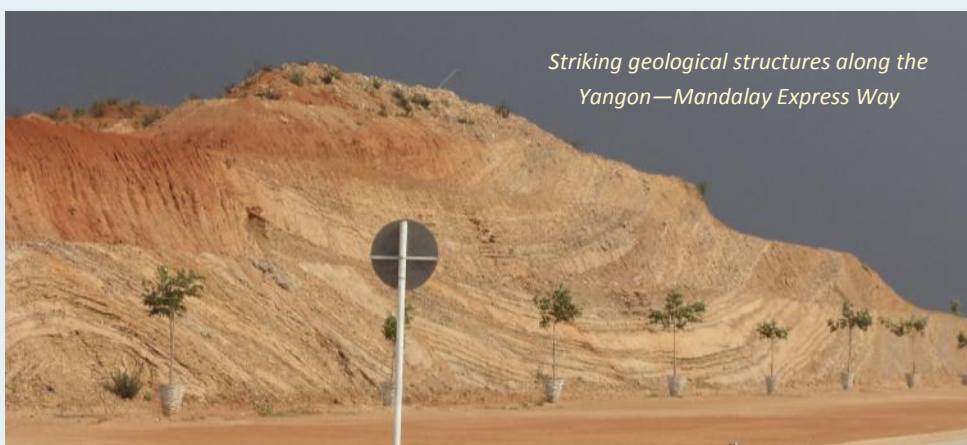
# GEOMYANMAR 2012

First International Conference on Regional Geology, Stratigraphy and Tectonics of Myanmar and neighbouring countries and Economic Geology (petroleum and mineral resources) of Myanmar

The Myanmar Geosciences Society (MGS) is organizing GeoMyanmar 2012, the first International Conference of its kind ever to be held in Myanmar. The Conference is designed to be a forum for exchange of various geological perspectives on Myanmar in a regional context and is aimed to promote investment for **E & P** in petroleum and mineral resources sectors. The Conference is to be held for two full days on March 1 and 2, 2012 at Sedona Hotel in Yangon.

MGS invites papers from Academia, Industry and Government Departments, both local and overseas, that will enable the veteran and new generation Myanmar geological community and the prospective investors for fair and balanced information for Regional Geology and Economic Geology of Myanmar. A special session on investment climate and prevailing legal/fiscal regimes in Myanmar is also programmed with speakers from the relevant government departments. To date, scholars from 13 countries over the world have registered to attend the conference.

Designed to meet the technical and professional needs for new investors and enthusiasts of Myanmar Geology, GeoMyanmar 2012 will also highlight the activities of current foreign operators in mining and petroleum sectors of Myanmar, citing case histories of their works.



*Striking geological structures along the Yangon—Mandalay Express Way*

Main Sponsor



Co-sponsors



Myauk Kyunthu  
Ma Ma



## MGS



**Myanmar  
Geosciences Society**

303, MES Building,  
Hlaing Universities Campus  
Yangon, MYANMAR

Phone: 951-519675-EXT 501  
959-43118217

Fax: 951-552901

E-mail:

admin@myanmargeosciences.net  
www.myanmargeosciences.org

**FLYER VERSION 5.3, 30 JAN 2012**



# GeoMyanmar 2012

Abstraction and Registration

MGS invites professionals and individuals to submit abstracts for consideration by the Program Committee. Submission of abstracts is accepted either by e-mail or by post.

The author should submit an abstract of no more than 400 words in MS Word format and should state clearly the title, author list and affiliation, objectives, subject matter and conclusions. The abstract should be accompanied by the author's bio data(s) (<100 words) and photo. Private companies are earnestly solicited to share their experience/knowledge in their development projects and are invited to provide an abstract of their paper for consideration by the Programme Committee.

ABSTRACT SUBMISSION DEADLINE – 31st January 2012 (Extended to 3rd Feb 2012)

NOTIFICATION TO SELECTED AUTHORS – 10th February 2012

EARLY BIRD REGISTRATION DEADLINE – 31st January 2012

## REGISTRATION FEES

- 200 USD for all non-Myanmar Participants
- 170 USD for Participants who registered before 31st January 2012
- Registration includes conference venue, sponsored lunches and coffee breaks for two days, welcome banquet and conference dinner, and documents and some gifts of the conference
- Registration form and other data are on [www.geomyanmar.org](http://www.geomyanmar.org).



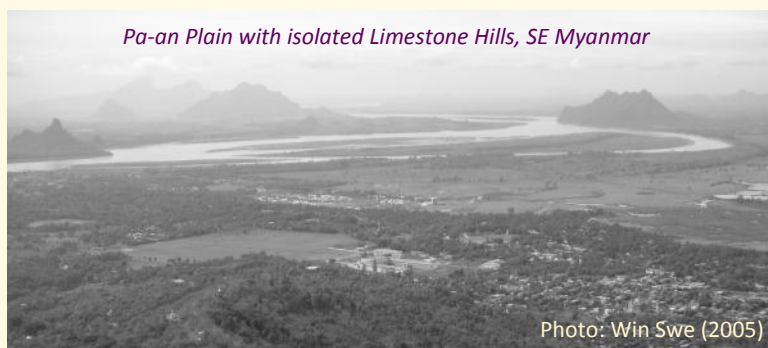
## PARTICIPATION

### Keynote Speakers

Dr. A.H.G. Mitchell and Prof. Khin Zaw



Two prominent geologists, who have well-contributed to Myanmar and SE Asian geology during the last two decades, will be the Keynote Speakers in GeoMyanmar 2012.



*Pa-an Plain with isolated Limestone Hills, SE Myanmar*

Photo: Win Swe (2005)



*Sagaing Hills and the Sagaing Fault*

Photo: Ze Maung Thein (2010)

# GeoMyanmar 2012

The Place where you will spend your precious time

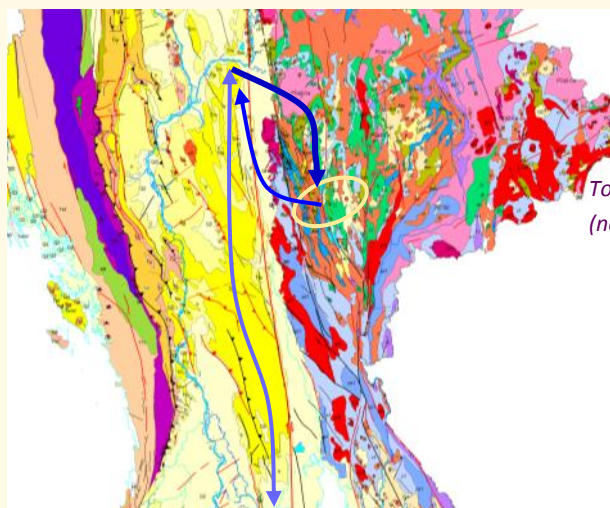
MGS selected Sedona Hotel Yangon ([http://www.sedonahotels.com.sg/oh\\_mya\\_yg\\_loc.asp](http://www.sedonahotels.com.sg/oh_mya_yg_loc.asp)) which is 15-minute drive away from the international airport and the bustling city centre for venue of the Conference and accommodation for the scholars from abroad. It sits majestically on eight acres of beautifully landscaped gardens, within close proximity to the famous Shwedagon Pagoda and Inya Lake.

The scholars, businessmen and delegates from the geological societies of the neighboring countries should arrive Yangon on February 29. Reservation can be done by request to Conference Committee before 15 February 2012.

Standard Rate, agreed for GeoMyanmar, of Sedona Hotel is 80 USD for single occupancy and 85 USD for twin sharing basis, as they offered GeoMyanmar.

## POST-CONFERENCE FIELD TRIP

- Field trip to Shan Highlands, emphasizing its mineral resources and Paleozoic—Mesozoic Stratigraphy, including metamorphic core complex at Mandalay Hill and active tectonics along Sagaing transfer (transform) Fault, a major continental strike-slip fault zone in SE Asia linking Himalayan Syntaxis and Andaman Spreading Center.
- The trip will be from the morning of 3rd March until evening of 5th March.
- Experienced geologists who have extensive knowledge on stratigraphy, mineral deposits and tectonics of Myanmar will conduct field lectures, and will take the opinions and discussions from participants. These discussion will highlight future collaborative research projects.
- Fees for travel, accommodation and meals for Post-Conference Field Trip is 440 USD per participant.



Tour route on Geological Map  
(new version)



Oil fields of Central Myanmar in early  
20th Century

Photo from: [imagesofasia.com](http://imagesofasia.com)



## STAY IN MYANMAR

### Myanmar, the Golden Land

The land of jade, ruby and sapphire, and offshore and onshore oilfields with other strategic mineral resources is now opening to the world.



Oil & Gas Block Map of Myanmar



Mt. Popa Stratovolcano



# Myanmar Geosciences Society

*Devoted to the Promotion of Research in Geosciences*

## ACTIVITIES OF MYANMAR GEOSCIENCE SOCIETY

Currently, we are trying hard to build up the MGS in accordance with principles outlined in its constitution. Therefore we welcome contributions in cash or kind, or suggestions and support to this cause by Myanmar geologists at home and abroad.

### Technical Seminars, Paper Reading Sessions, and Public Lectures

MGS regularly holds technical seminars on various specialized fields of geosciences, research paper reading sessions, and special talks on various geosciences subjects by noted local and international scientists.

### Special Public or Distinguished Lecture Series

MGS holds at least two special public lecturers, usually advertised in advance in local news papers for the event. Topics of these lectures are those of general interest related to geosciences. Myanmar and international geologists abroad are also invited to share their experiences with us, whenever they happen to be around.

### A Distinguished Lecture of the MGS for the Public

MGS holds two paper reading sessions a year, which were enthusiastically attended by its members and other interested scientists. Most of these papers are chosen for publication in the MGS journal, which is a bi-annual publication distributed in land.

### MGS Technical Committees

MGS has organized several technical committees among which Stratigraphic and Tectonic Committees are most active. Both committees are revising the geologic and the tectonic maps of Myanmar respectively.

### The MGS Journal

A bi-annually published journal of the MGS has already made its maiden appearance in December 2008, followed by another in September 2009, and another is on the way to the press. Papers of high standard, relevant to Myanmar geosciences and suitable for publication in the MGS journal are welcome.

### MGS Field Trips

MGS occasionally conducted field trips to areas of general geological interest or of technical controversy. These trips are not only educational but also a get-together occasion just like in the old times.

### International Collaborations

MGS has collaborative work principally on research and partly on training and academic development with technical societies and universities in neighboring countries.



# MGS

### ***Founded:***

December 21, 2003

### ***Objectives:***

1. To promote development of the Geoscience subjects.
2. To promote wider application of Geosciences for the welfare of people,
3. To bring the Geoscientists frequently together for the exchange of ideas and experiences

## **Myanmar Geosciences Society**

303, MES Building,  
Hlaing Universities Campus  
Yangon, MYANMAR

Phone: 951-519675-EXT 501  
959-43118217

Fax: 951-552901

E-mail:

admin@myanmargeosciences.net

www.myanmargeosciences.org